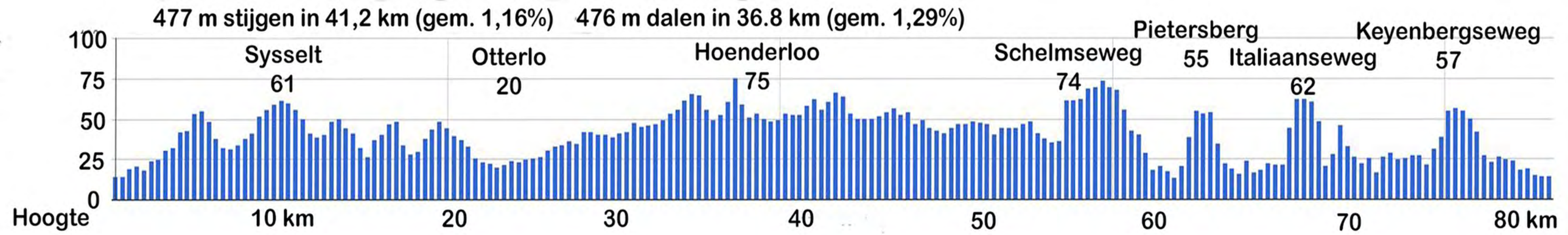
477 m stijgen in 41,2 km (gem. 1,16%)
476 m dalen in 36.8 km (gem. 1,29%)
Sysselt 61
Otterlo 20
Hoenderloo 75
Schelmseweg 74
Pietersberg 55
Italiaanseweg 62
Keyenbergseweg 57
100
75
50
25
0
Hoogte
10 km
20
30
40
50
60
70
80 km

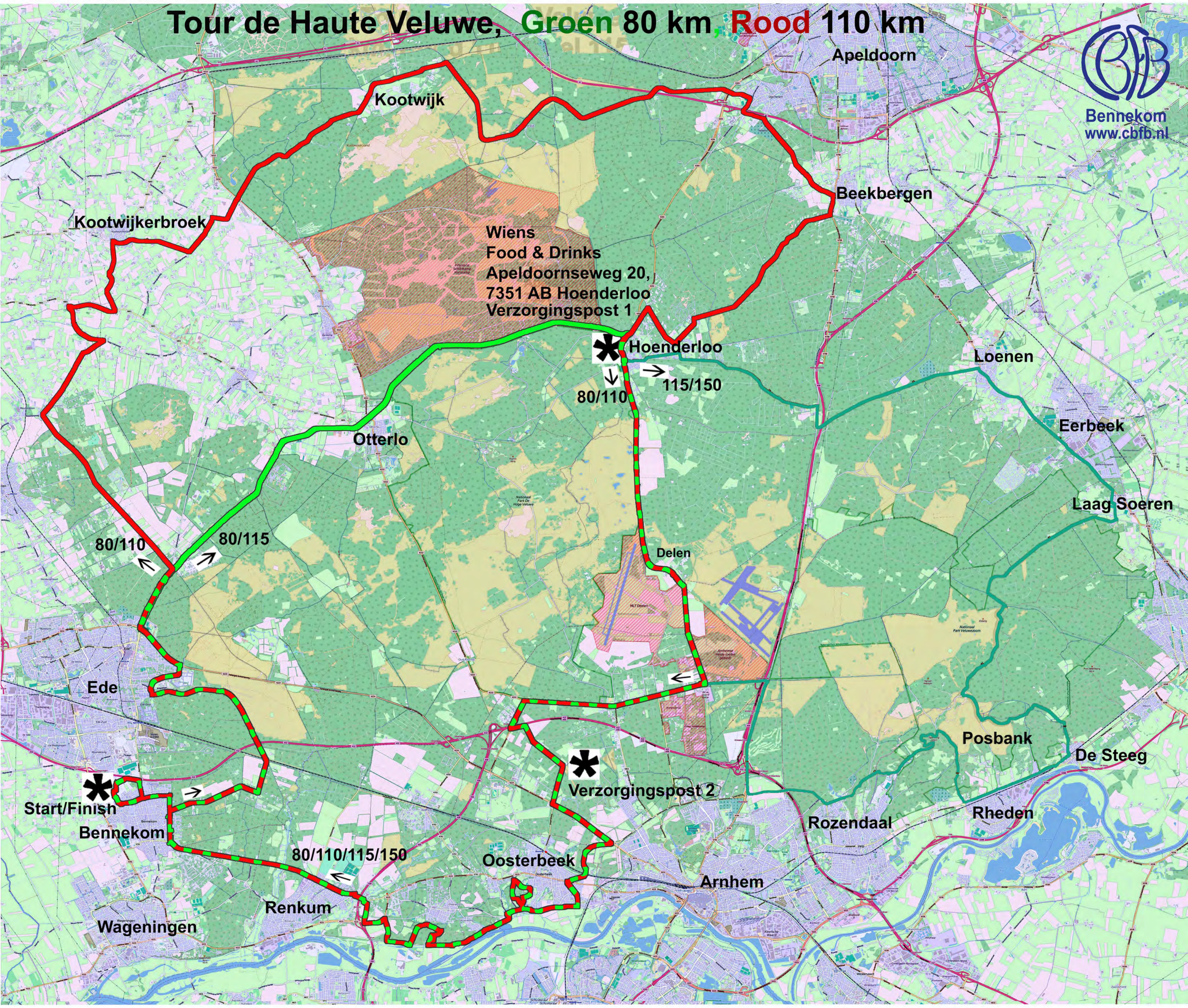
Tour de Haute Veluwe, Groen 80 km, Rood 110 km
Apeldoorn
Kootwijk
Kootwijkerbroek
Beekbergen
Wiens
Food & Drinks
Apeldoornseweg 20,
7351 AB Hoenderloo
Verzorgingspost 1
Hoenderloo
80/110
115/150
Loenen
Eerbeek
Otterlo
Laag Soeren
80/110
80/115
Delen
Ede
Posbank
De Steeg
Verzorgingspost 2
Start/Finish
Bennekom
Rozendaal
Rheden
80/110/115/150
Oosterbeek
Arnhem
Renkum
Wageningen
Bennekom
www.cbfb.nl

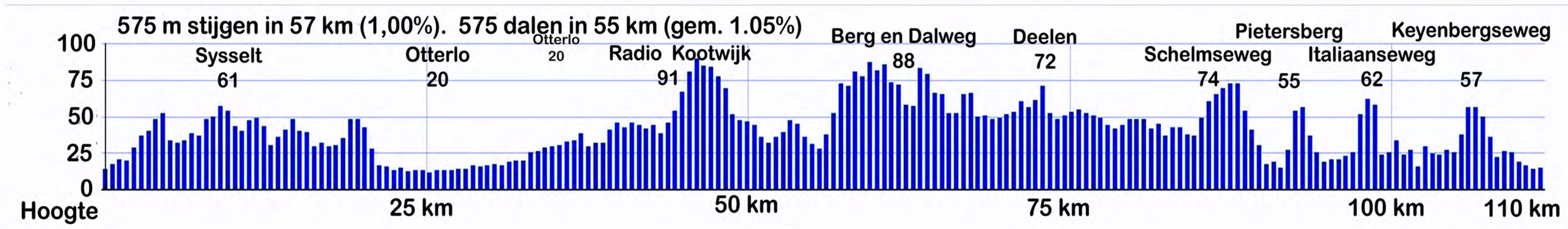
575 m stijgen in 57 km (1,00%). 575 dalen in 55 km (gem. 1.05%)
Sysselt 61
Otterlo 20
Otterlo 20
Radio Kootwijk 91
Berg en Dalweg 88
Deelen 72
Schelmseweg 74
Pietersberg 55
Italiaanseweg 62
Keyenbergseweg 57
100
75
50
25
0
Hoogte
25 km
50 km
75 km
100 km
110 km